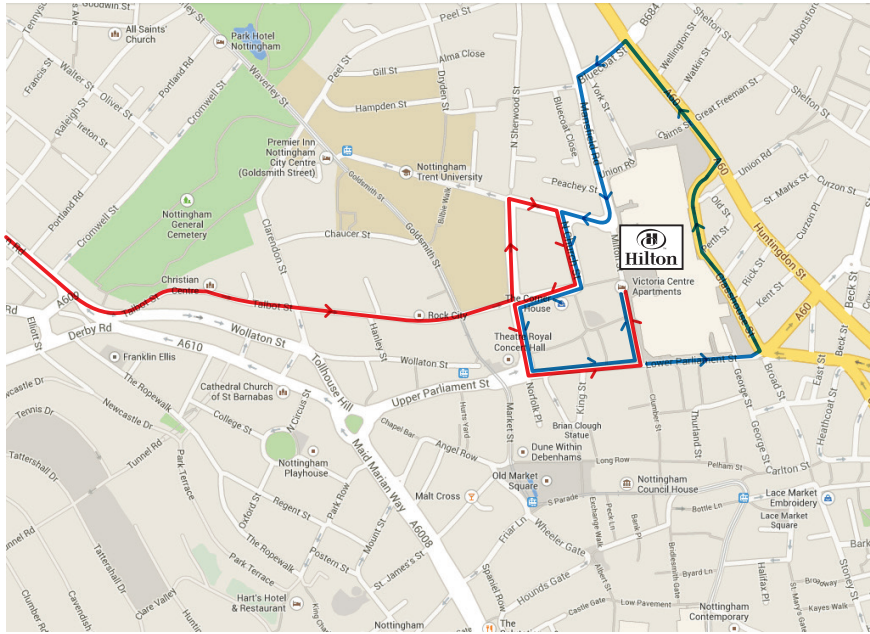


Route 1 - M1 J26, A610



Directions

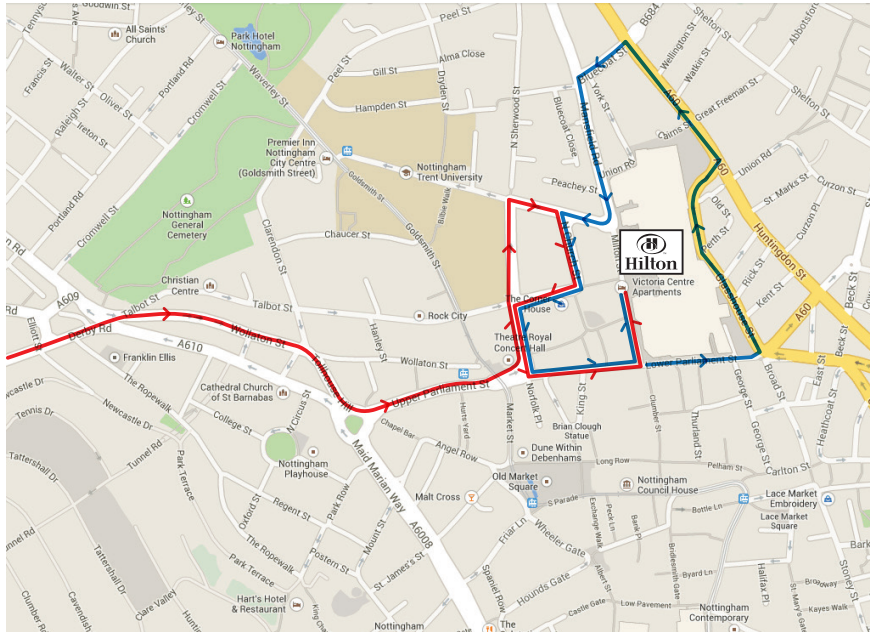
Red Route - Main Route

Blue Route - Back up Route (No access sign at Milton Street)

Exit the motorway from J26; take the third exit onto A610 to Nottingham City Centre. Follow the A610 for approximately 4 miles into the city centre. From the A610 route stay on the left hand side of the road and via left onto Talbot Street. Drive down Talbot Street, (Rock City, will be on the left hand side) till you reach the bottom and follow the road round to the left hand side (South Sherwood Street). At the main set of traffic light turn right onto Sherwood Street. Stay in the right hand lane for approximately 50 metres, at the next set of traffic lights turn right into North Church Street (Police station will be on your right hand side). Follow the road around to Burton Street then stay in the left hand lane at the end of the road turn left back onto South Sherwood Street (Wag mama Restaurant on the Left hand side). Turn left on the South Sherwood Street then turn left again onto Upper Parliament Street (Langtry Public house will be on the left hand side). Travel down Upper Parliament Street for approximately 500 metres until to each the main set of traffic lights. At the traffic lights turn left again into Milton Street (Burger King Restaurant will be on the left hand side). When you have turn left into Milton Street travel down 750 metres and the Hilton hotel will be on the right hand side opposite TK Maxx.

** The hotel has yellow directional signage posted to help you get to the hotel.

Route 2 - M1 J25, A52



Directions

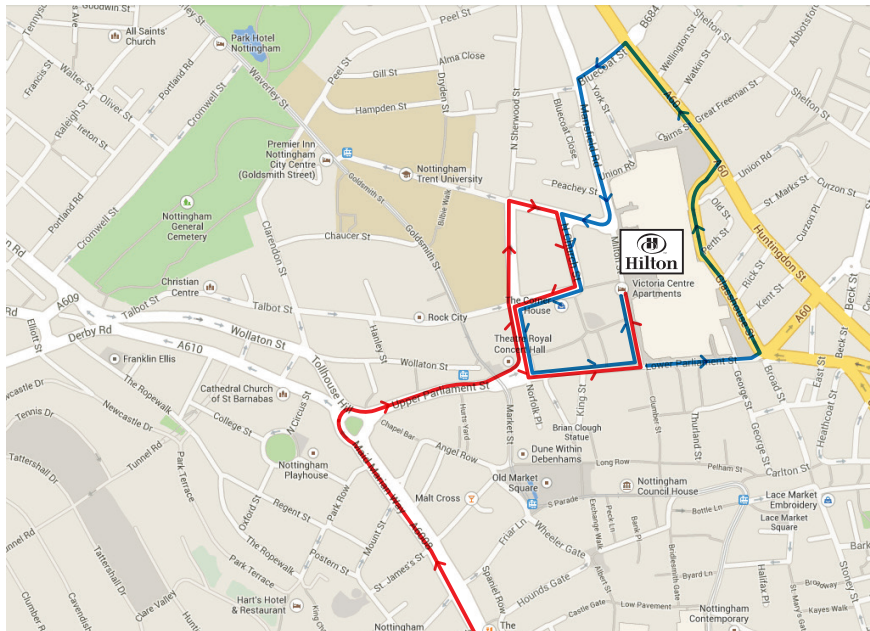
Red Route - Main Route

Blue Route - Back up Route (No access sign at Milton Street)

Exit the motorway at J25; take the third exit onto A52. Follow the A52 for approximately 7 miles using the city centre signage to guide you. From the A52 route stay on the left hand side of the road, at the main set of traffic light turn left onto Talbot Street. Drive down Talbot Street, (Rock City, will be on the left hand side) till you reach the bottom and follow the road round to the left hand side (South Sherwood Street). At the main set of traffic light turn right onto Sherwood Street. Stay in the right hand lane for approximately 50 metres, at the next set of traffic lights turn right into North Church Street (Police station will be on your right hand side). Follow the road around to Burton Street then stay in the left hand lane at the end of the road turn left back onto South Sherwood Street (Wag mama Restaurant on the Left hand side). Turn left on the South Sherwood Street then turn left again onto Upper Parliament Street (Langtry Public house will be on the left hand side). Travel down Upper Parliament Street for approximately 500 metres until to each the main set of traffic lights. At the traffic lights turn left again into Milton Street (Burger King Restaurant will be on the left hand side). When you have turn left into Milton Street travel down 750 metres and the Hilton hotel will be on the right hand side opposite TK Maxx.

** The hotel has yellow directional signage posted to help you get to the hotel.

Route 3 - M1 J24, A453



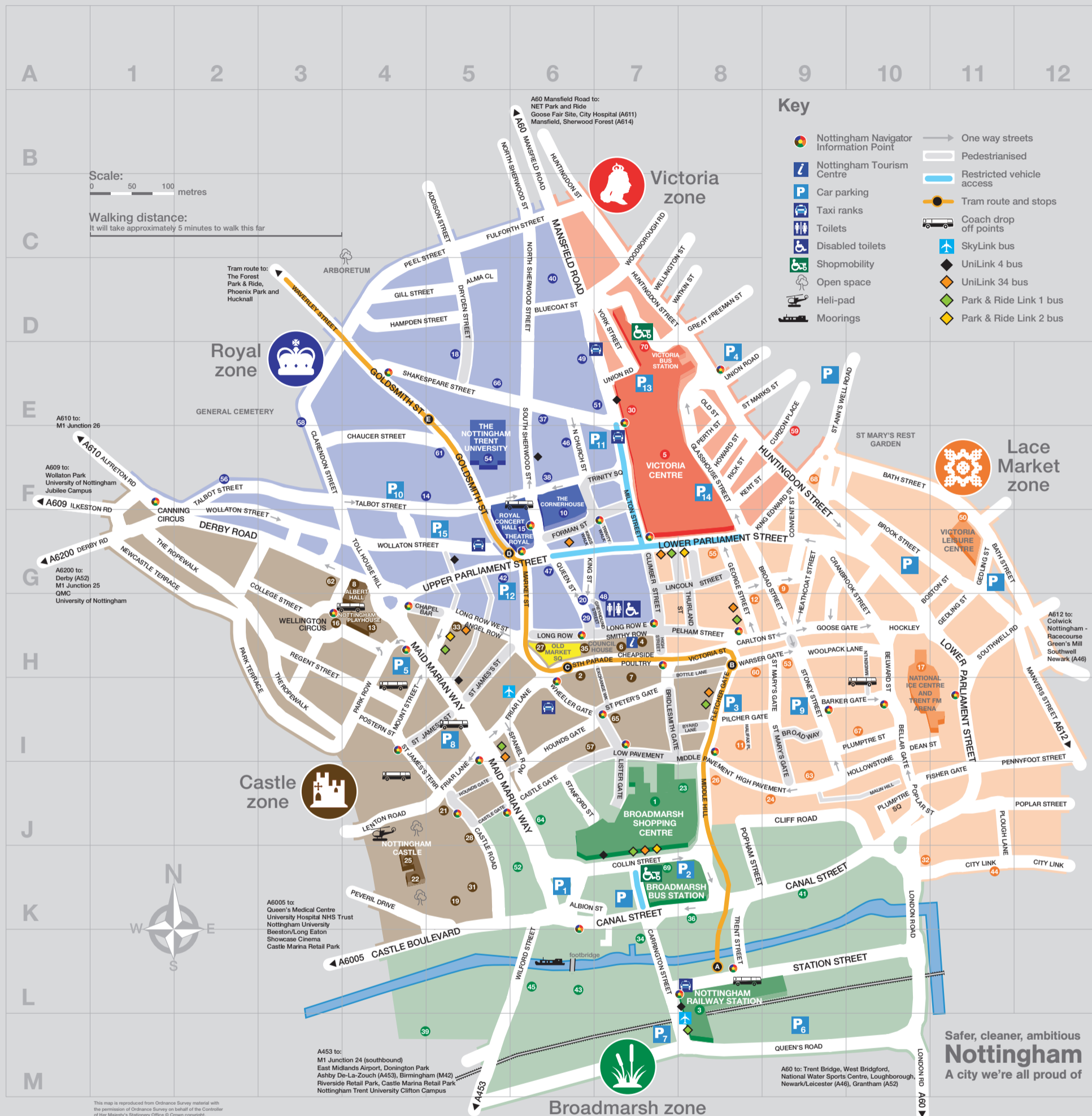
Directions

Red Route - Main Route

Blue Route - Back up Route (No access sign at Milton Street)

Exit the motorway at J24, take the fourth exit onto the A453. Follow the A453 for approximately 14 miles using the city centre signage. Approximate time to the city centre is 30 to 45 minutes. Follow the A453 onto A6008 (Maid Marian Way), at the island take the third exit and remain on the A6008. Continue on the A6008 onto the South Sherwood Street, (Royal Theatre will be on the left had side). At the main set of traffic light turn right onto Sherwood Street. Stay in the right hand lane for approximately 50 metres, at the next set of traffic lights turn right into North Church Street (Police station will be on your right hand side). Follow the road around to Burton Street then stay in the left hand lane at the end of the road turn left back onto South Sherwood Street (Wag mama Restaurant on the Left hand side). Turn left on the South Sherwood Street then turn left again onto Upper Parliament Street (Langtry Public house will be on the left hand side). Travel down Upper Parliament Street for approximately 500 metres until to each the main set of traffic lights. At the traffic lights turn left again into Milton Street (Burger King Restaurant will be on the left hand side). When you have turn left into Milton Street travel down 750 metres and the Hilton hotel will be on the right hand side opposite TK Maxx.

** The hotel has yellow directional signage posted to help you get to the hotel.



This map is reproduced from Ordnance Survey material with the permission of Ordnance Survey on behalf of the Controller of Her Majesty's Stationery Office © Crown copyright. Unauthorised reproduction is illegal. Crown copyright and may lead to prosecution or civil proceedings. 100019317 2009.

Safer, cleaner, ambitious Nottingham
A city we're all proud of

Where do I find?

- Information points**
Broadmarsh Shopping Centre (J7) 1
NCT Travel Centre (H6) 2
Nottingham Railway Station (L8) 3
Nottingham Tourism Centre (H7) 4
Victoria Centre (F7) 5

- Shopping**
Bridlesmith Gate (I7) 1
Broadmarsh Shopping Centre (J7) 1
Clumber Street (G7) 1
Derby Road (G2) 2
Exchange, The (H7) 6
F H Mall (H7) 7
Hockley (H10) 10
Lister Gate (J7) 1
Victoria Centre (F7) 5

- Entertainment**
Albert Hall (G4) 8
Broadway Media Centre (G9) 9
Cornerhouse, The (G6) 10
Lace Market Theatre (I8) 11
Nottingham Arts Theatre (H8) 12
Nottingham Playhouse (H4) 13
Rock City (F4) 14

- Royal Centre (G6) 15
- Royal Concert Hall, Theatre Royal (H3) 16
Sky Mirror (H3) 16
Trent FM Arena (H10) 17

- Places of Interest and Key Attractions**
Bonington Art Gallery (E5) 18
Brewhouse Yard Museum (K5) 19
Brian Clough Statue (H6) 20
Castle Gatehouse (J5) 21
Castle Museum and Art Gallery (K4) 22
City of Caves (J8) 23
National Ice Centre (H10) 17
NCCL Gallery of Justice Museum (J9) 24
Nottingham Castle (K4) 25
Nottingham Contemporary (J8) 26
Old Market Square (H6) 27
Robin Hood Statue (J5) 28
Speakers' Corner (H6) 29
Victoria Clock Tower (E7) 30
Ye Olde Trip to Jerusalem (K5) 31

- Public Offices, Community Centres and Facilities**
BBC East Midlands (K10) 32
Central Library (H5) 33

- Citizens Advice Bureau (L7) 34
Council House (H6) 35
Crown and County Courts (K8) 36
Fire Station (E6) 37
Guildhall (F6) 38
HMRC - Inland Revenue (M4) 39
International Community Centre (D6) 40
Job Centre (Canal Street) (K9) 41
Job Centre (Parliament Street) (G5) 42
Magistrates' Court (L6) 43
NHS Walk in Centre (K11) 44
Nottinghamshire Archives (L6) 45
Police (F6) 46
Post Office (G6) 47
Public Toilets (Greyhound Street) (H7) 48
Trading Standards (E6) 49
Victoria Leisure Centre (G11) 50
YMCA (E7) 51

- Centres of Learning**
Castle College (K6) 52
New College Nottingham (H9) 53
The Nottingham Trent University (F5) 54

- Places of Worship**
Central Methodist Mission (G8) 55
Christian Centre (F2) 56
Congregational Church (I6) 57
Friends Meeting House (E3) 58
Islamic Centre (F9) 59
Nottingham Buddhist Centre (H8) 60
St Andrew's with Castle Gate (URC) (F5) 61
St Barnabas RC Cathedral (G3) 62
St Mary's Church (J9) 63
St Nicholas' Church (J6) 64
St Peter's (& St James') Church (I7) 65
Synagogue (E5) 66
Unitarian Chapel (I10) 67
William Booth Memorial Hall (F9) 68

- Transport Points**
Bus Stations
Broadmarsh (K7) 69
Victoria (E7) 70

- Train Station**
Nottingham Railway Station (L8) 3

- Tram Stops**
Lace Market (H8) B
Nottingham Trent University (E5) C
Old Market Square (H6) C
Royal Centre (G5) D
Station Street (L8) A

- Car Parks**
Arndale (K6) 1
Broadmarsh (K8) 2
Fletcher Gate (I8) 3
Huntingdon Street (E8) 4
Mount Street (H4) 5
Nottingham Railway Station (M) 6
Queen's Bridge Road (M7) 7
St James's Street (I5) 8
Stoney Street (I9) 9
Talbot Street (F4) 10
Trinity Square (F7) 11
Upper Parliament Street (G5) 12
Victoria Centre North (E7) 13
Victoria Centre South (F8) 14
Wollaton Street (G5) 15